

Where can you
find the very
best hikes,
bikes, paddles,
and outdoor
adventures in the
Finger Lakes?



gofingerlakes.org

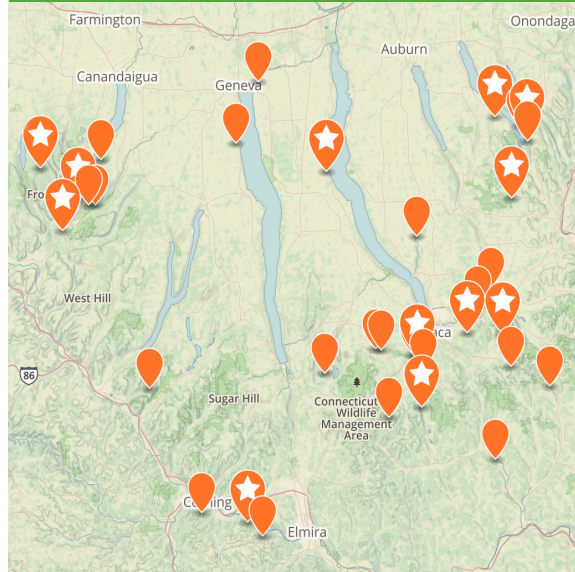
"Go Finger Lakes" is a mobile-ready web site with an interactive map featuring over 900 miles of trails! It is a free public service of the Finger Lakes Land Trust promoting conservation and recreation.



GOFINGERLAKES™
FINGER LAKES LAND TRUST

FLLT.ORG/MAP

Discover dozens of free nature preserves
of the Finger Lakes Land Trust



WE NEED YOU!

Help us save more land and water by
donating and volunteering



GIVE & JOIN
FLLT.ORG/GIVE



VOLUNTEER
FLLT.ORG/VOL



To conserve forever the lands
and waters of the Finger Lakes
region, ensuring scenic vistas,
local foods, clean water, and
wild places for everyone.

The Finger Lakes Land Trust (FLLT) is a nonprofit conservation organization working across 12 counties in Central New York. Since 1989, we have worked cooperatively with landowners and partners to protect some of the most treasured natural areas and open spaces in these vital watersheds. FLLT manages dozens of conservation areas that are free and open to the public for quiet recreation year-round. We also hold easements on protected lands that remain in private ownership. FLLT is supported by members, and you can help us do more!


FINGER LAKES LAND TRUST

202 East Court Street, Ithaca, NY 14850
fllt.org /[facebook](https://www.facebook.com/fllt) /[instagram](https://www.instagram.com/fllt) /[twitter](https://twitter.com/fllt)
(607) 275-9487

**CORA KAMPFE
DICKINSON
CONSERVATION
AREA**

SPAFFORD, NY

MAP & GUIDE




**CONSERVED FOREVER
OPEN TO ALL**

FLLT.ORG/DICKINSON



 **Acres:** 21 acres

 **County:** Onondaga

 **Trails:** water only

The Cora Kampfe Dickinson Conservation Area protects 1,350 feet of shoreline and high bluffs that are known locally as the “Staghorn Cliffs.”

NATURAL HISTORY

The lakeshore bedrock here contains the staghorn coral fossils, which are the most notable and unique conservation feature of the preserve. The Staghorn Cliffs of Skaneateles Lake are recognized as one of NY’s premiere paleontological sites, and are well known examples of an ancient coral reef from the Devonian Period, ca. 400-350 million years ago. Visitors will be amazed to find tens of thousands of individual fossil horn corals embedded in the exposed bedrock.

HISTORY

The land and shoreline were generously donated to the Finger Lakes Land Trust in 2011 by David Dickinson, Gary Dickinson, Laura Dickinson Maguire, Holly Dickinson Wilson, and Thomas Dickinson in honor of David’s parents Cora Kampfe and William Gilford Dickinson who purchased the property in the 1940s.

ACTIVITIES

Paddling

Public access to the Dickinson Conservation Area is only via water to the lakeshore or via land on guided hikes by FLLT. There are no trails.

HOURS

Open dawn to dusk all year

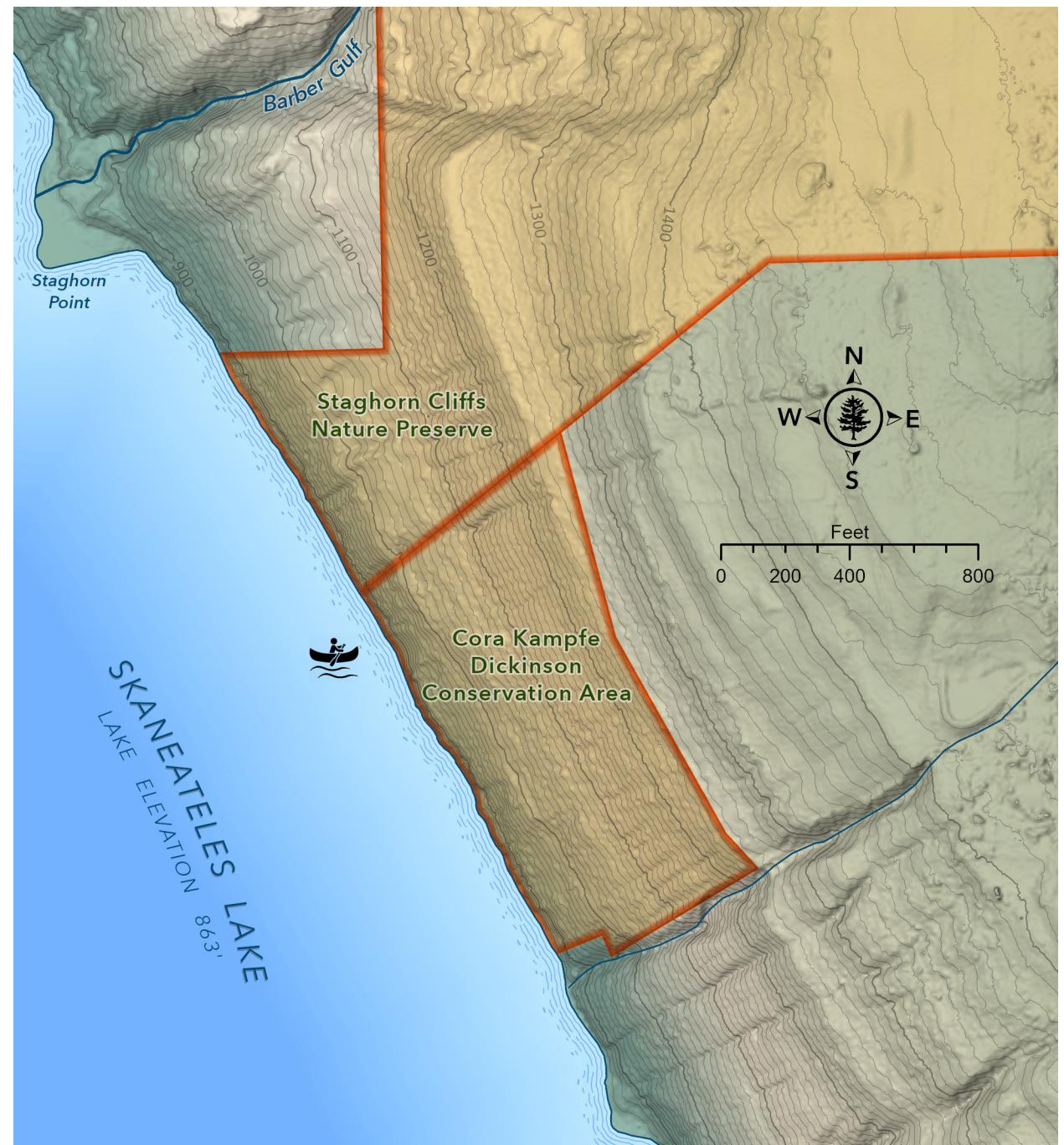
POLICIES

See fllt.org/policies

LEARN MORE

See fllt.org/dickinson for more history, natural history, photos, and an interactive map.

PHOTOS: (COVER) JOHN SUTTON, (L) DARIN HARRISON, (R) FLLT



Public access to these preserves is only via water to the lakeshore or via land on guided hikes by FLLT. There are no trails.

